



Conventional Signs



Come on the "Micks"



Conventional Signs

- Because some objects on the ground cannot be depicted exactly on a map
- A system of signs must be used instead



Conventional Signs

- It is important to note that you are *not* expected to learn these symbols *parrot fashion* but through experience in the field.



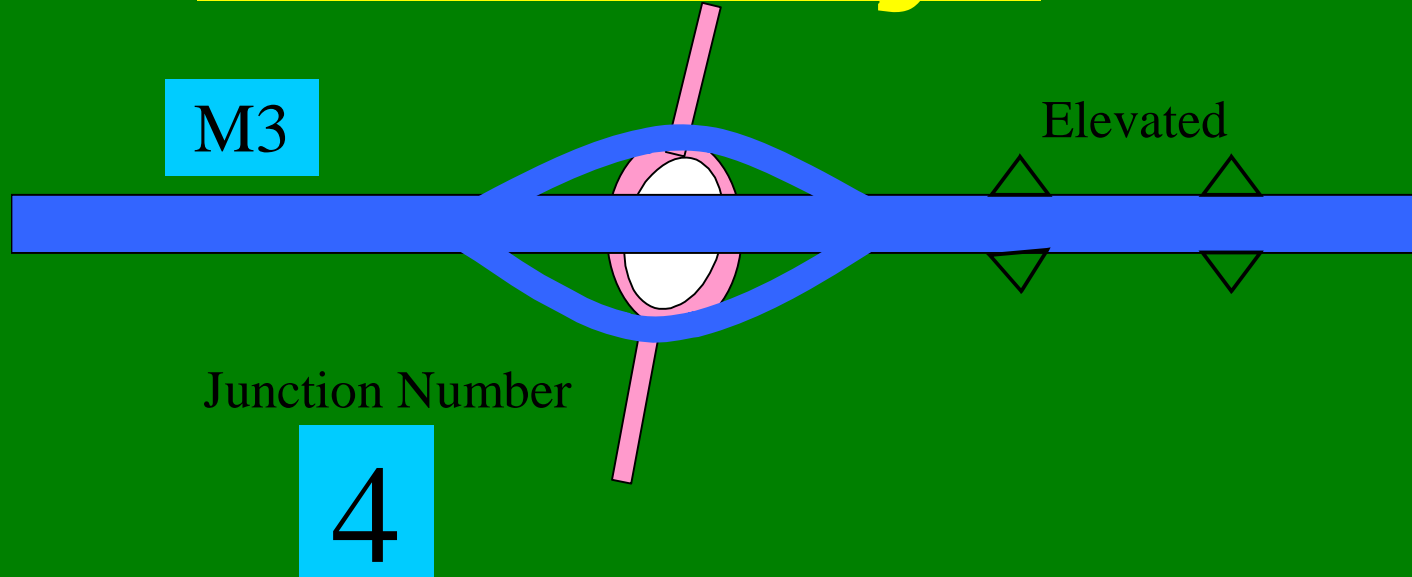
Conventional Signs

Some Examples:

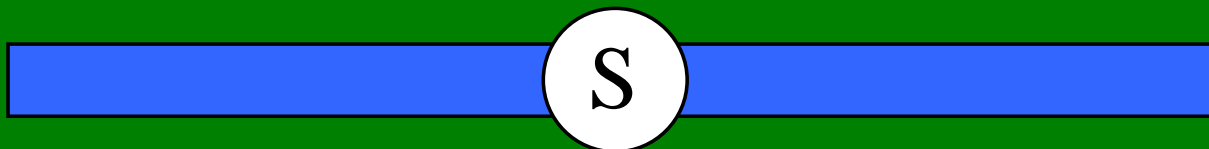
- These signs can be found on at side of the map along with the sheet number and other map information.



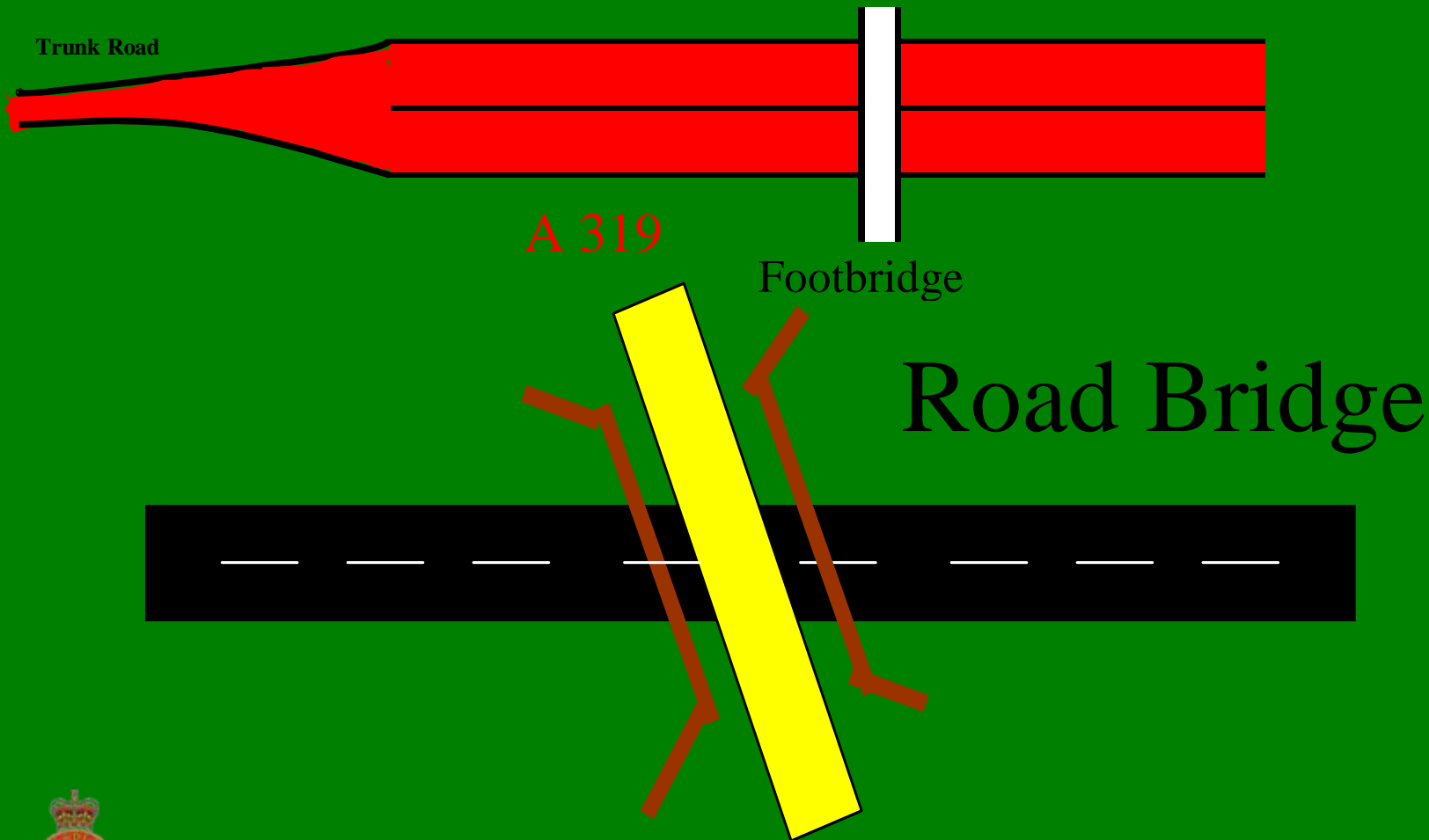
Motorways



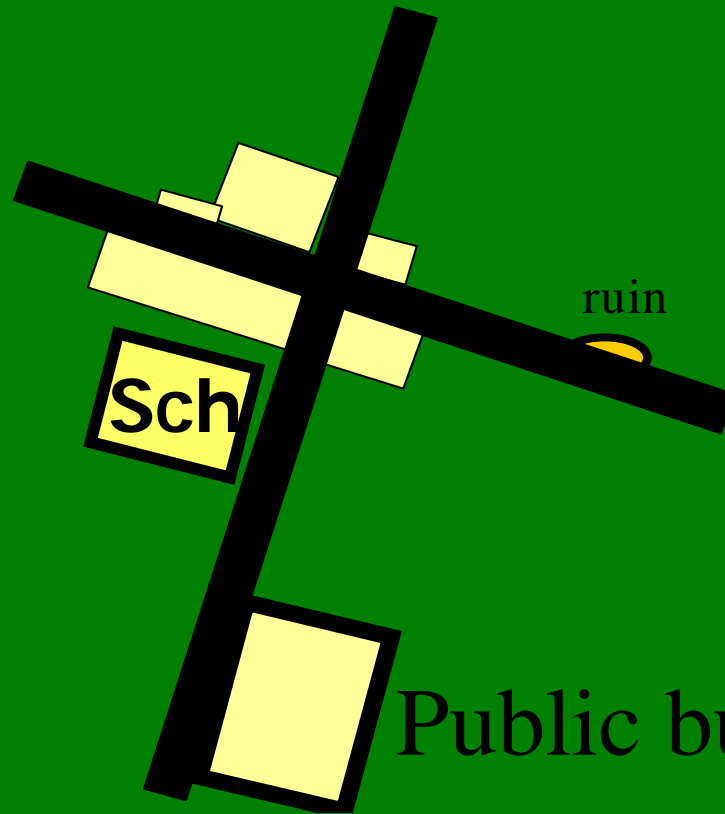
Motorway Service Station



Dual Carriageway



Buildings



Public buildings


(School, Library etc.)



CHURCHES


 Church without a Tower or Spire

 Church with a Spire

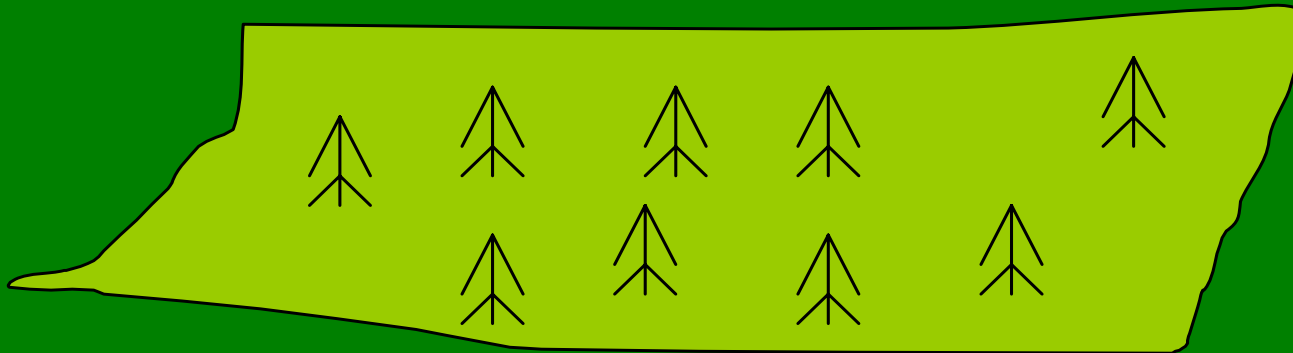
 Church with a Tower



Mixed Wood



Coniferous Wood






Parking




Information Centre




Picnic Site





**Telecommunication
Mast**



Golf Course



P

Post Office

PH

Public House

CH

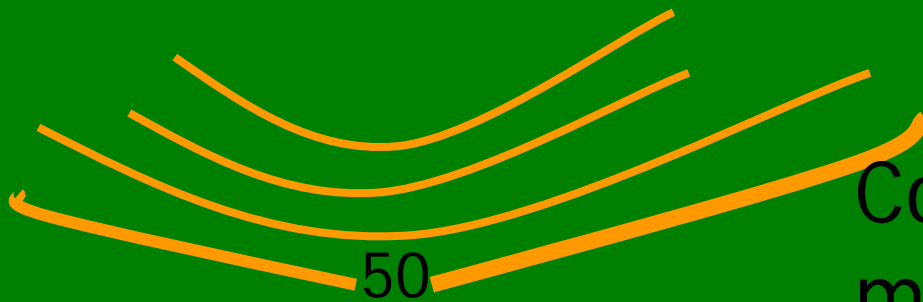
Club House



Relief

Height to the nearest metre

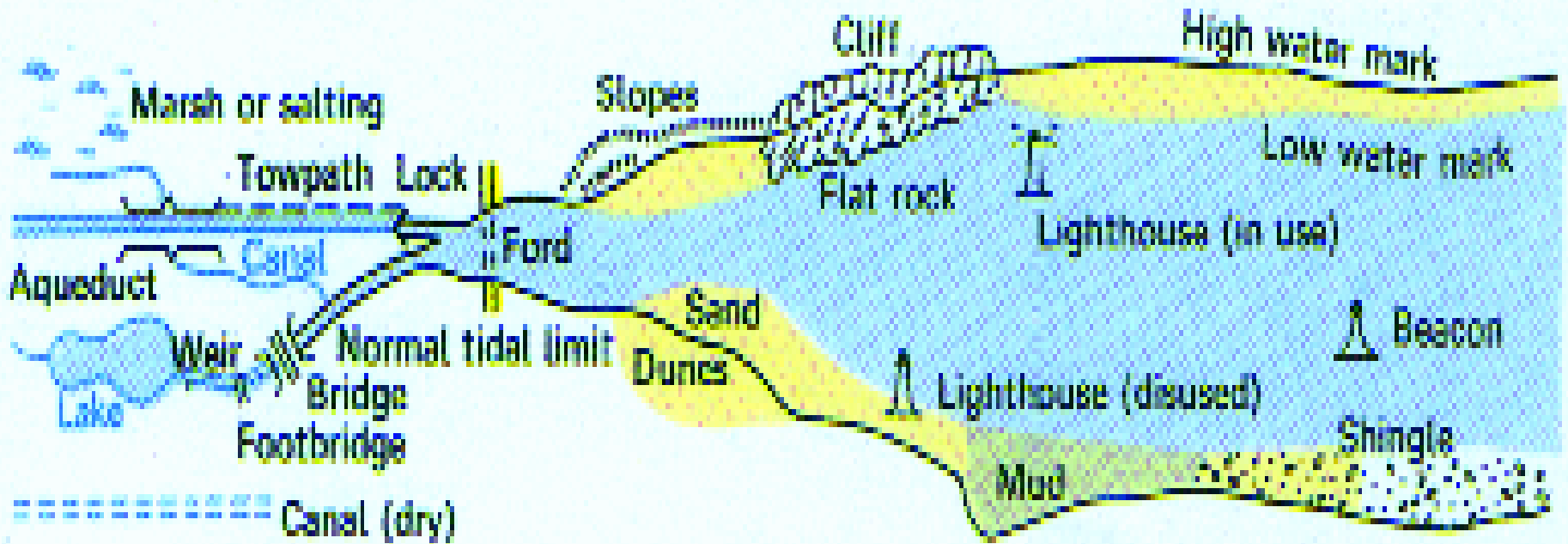
• 112



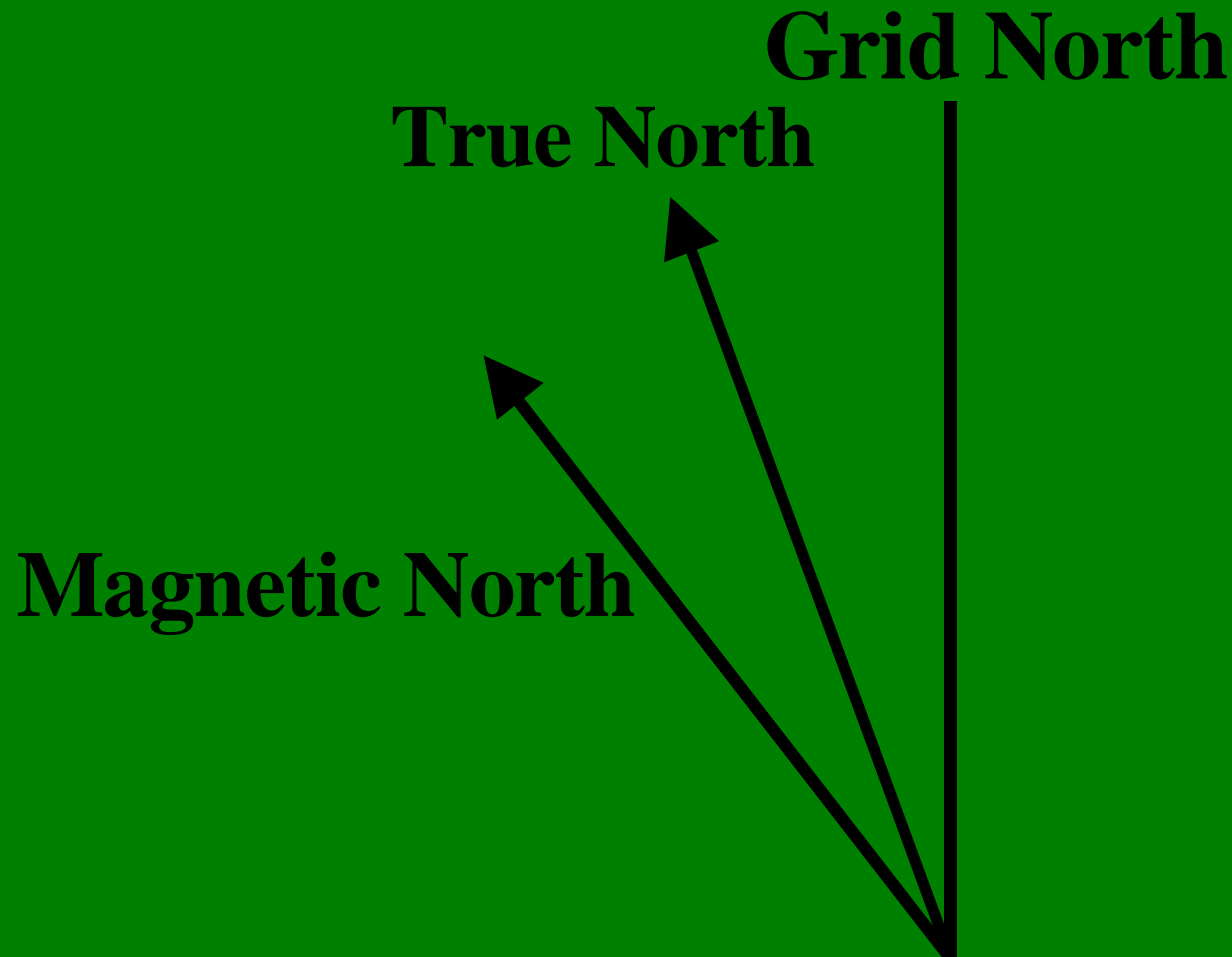
Contours are at 10 meters vertical interval



WATER FEATURES



North Points



Any Questions on:

Conventional Signs



Come on the "Micks"



Come on the "Micks"

The Band



Presented by



"Come on the Micks"